ŁĄCZY ARKUSZ 10

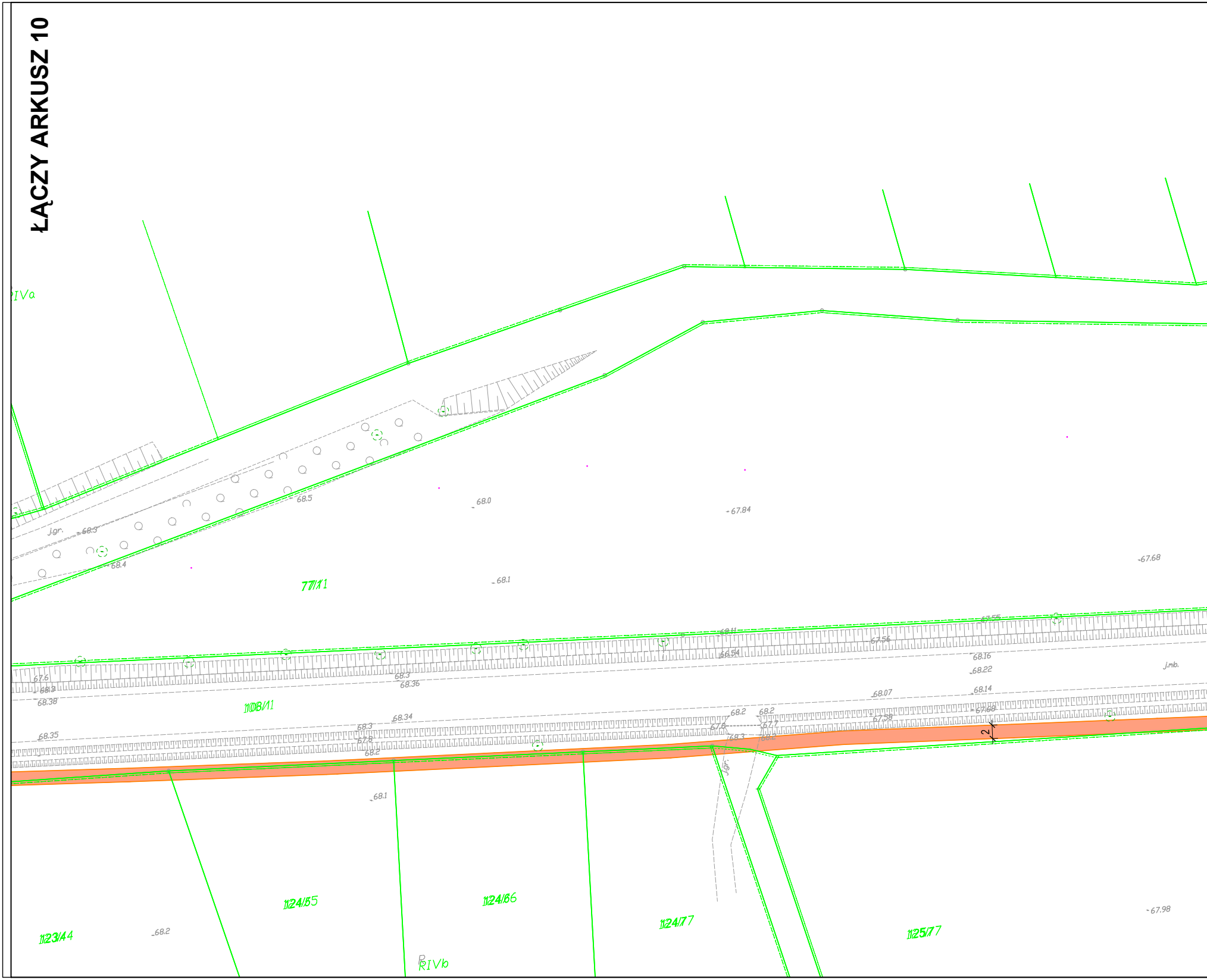
RIVa
j.gr.
68.3
68.4
68.5
68.0
67.84
68.1
77/1
67.68
67.55
68.11
67.56
68.54
68.16
68.22
j.mb.
67.6
68.3
68.38
68.3
68.36
108/1
68.07
68.14
67.66
68.2
68.2
68.34
67.58
68.35
68.3
67.8
67.8
67.7
68.3
68.2
68.2
2
j.gr.
68.1
123/4
68.2
124/5
124/6
124/7
125/7
67.98
R
RIVb

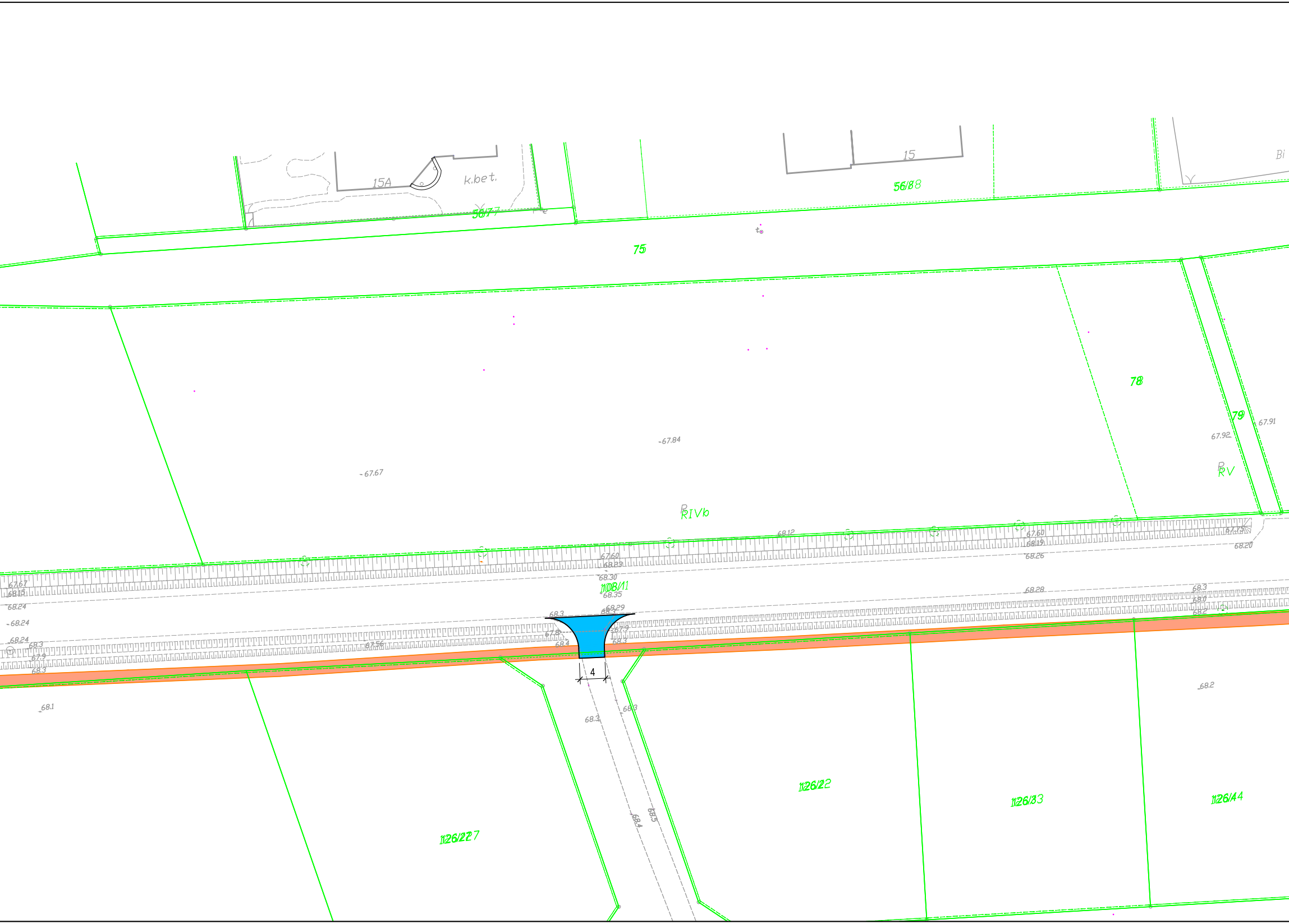
15A
k.bet.
15
Bi
56/7
56/8
75
78
79
RIVb
RV
108/1
126/2
126/3
126/4
126/7
4
67.84
67.67
67.92
67.91
68.12
67.60
68.23
68.30
68.35
68.29
68.28
68.26
68.20
68.3
68.4
68.5
68.2
68.1
68.24
67.9
67.56

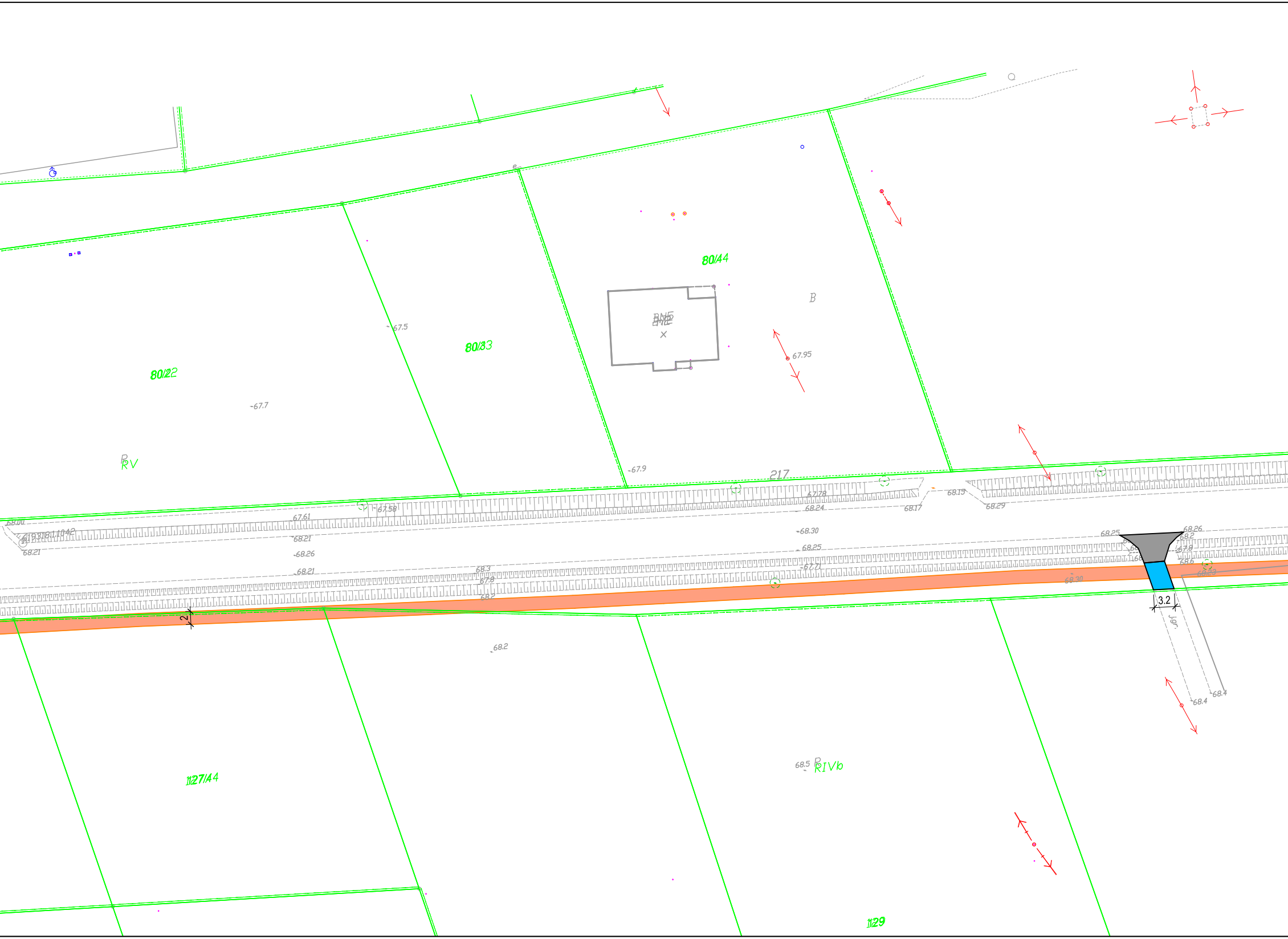

80/44
80/33
80/22
B
RV
217
67.5
67.7
67.9
67.95
67.58
67.61
67.78
68.24
68.17
68.15
68.29
68.00
68.21
68.21
68.26
68.21
68.30
68.25
67.71
68.3
67.8
68.2
68.25
68.26
68.2
67.9
68.6
68.30
3.2
2
68.4
68.4
68.2
68.5
RIVb
127/44
129

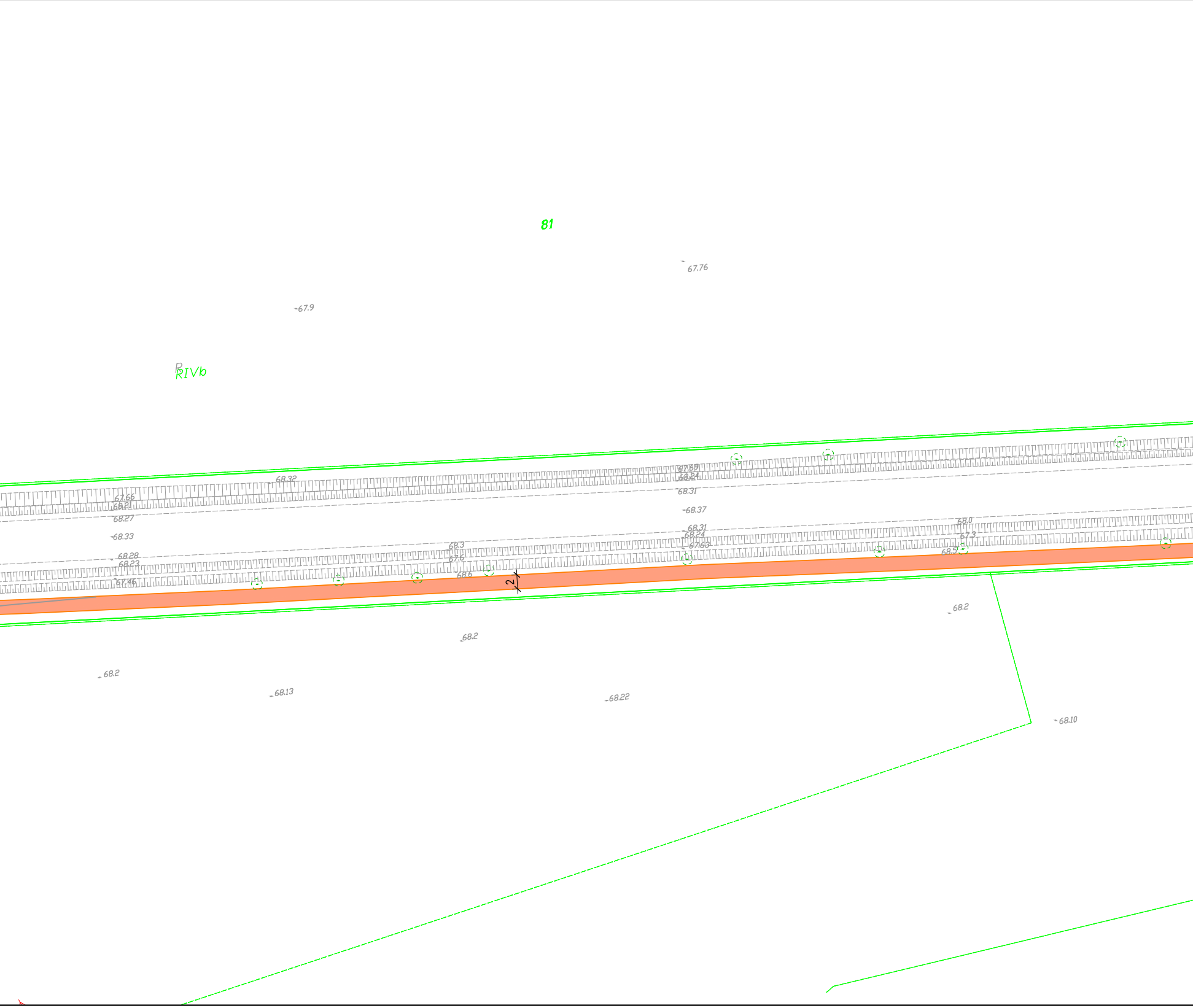
81
67.76
67.9
P
RIVb
68.32
67.59
68.24
68.31
68.37
68.31
68.24
67.63
68.0
67.3
68.5
67.66
68.21
68.27
68.33
68.28
68.23
67.46
68.3
67.6
68.6
2
68.2
68.2
68.2
68.13
68.22
68.10

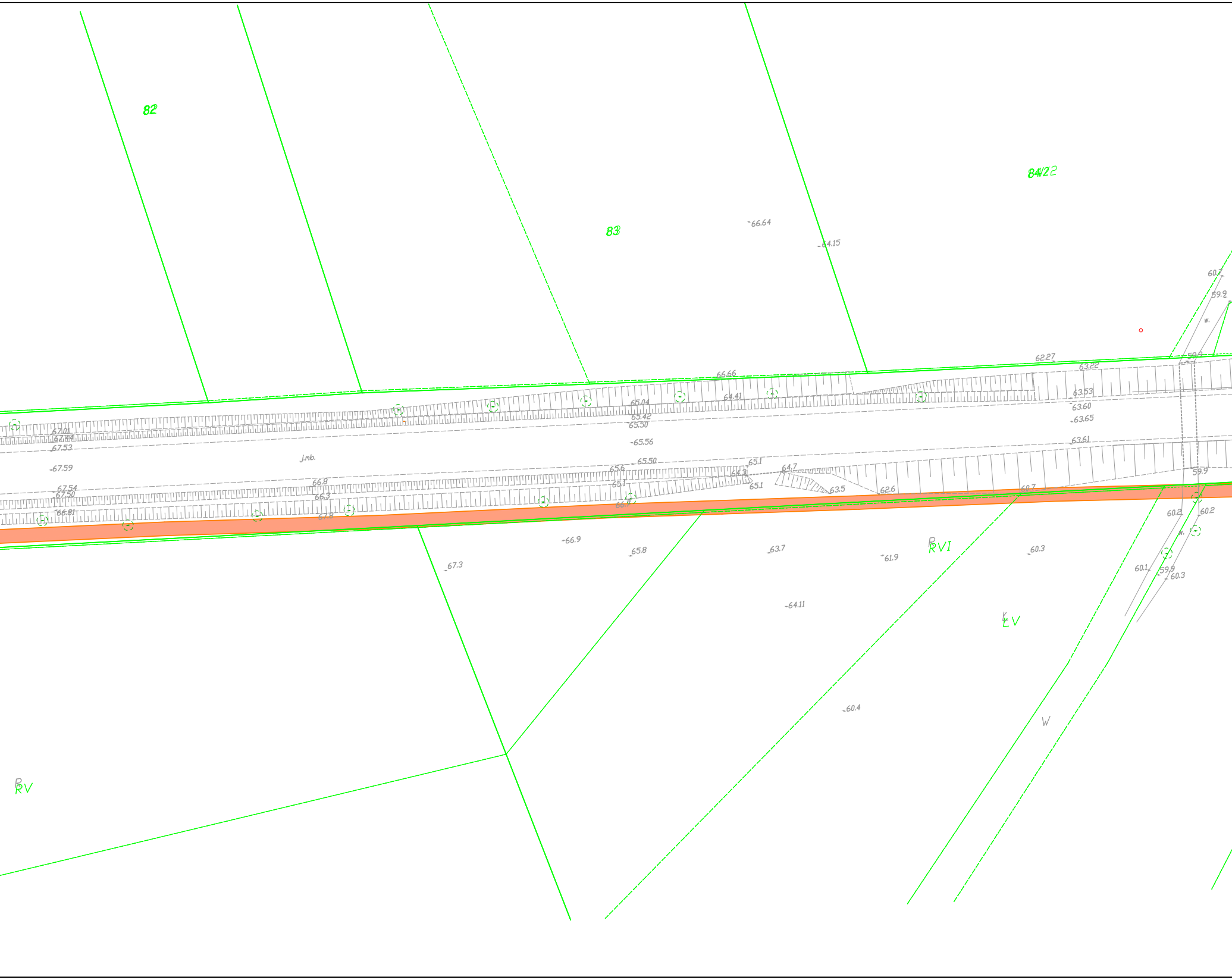
82
83
84/22
66.64
64.15
60.2
59.9
w.
59.9
62.27
63.22
66.66
64.41
65.04
65.42
65.50
63.53
63.60
63.65
67.01
67.44
67.53
65.56
63.61
67.59
j.mb.
65.50
65.6
65.1
64.7
64.3
65.1
65.1
67.54
67.50
66.8
66.3
63.5
62.6
60.7
59.9
66.81
67.8
66.7
60.2
60.2
w.
66.9
65.8
63.7
61.9
RVI
60.3
67.3
60.1
59.9
60.3
64.11
LV
60.4
W
RV

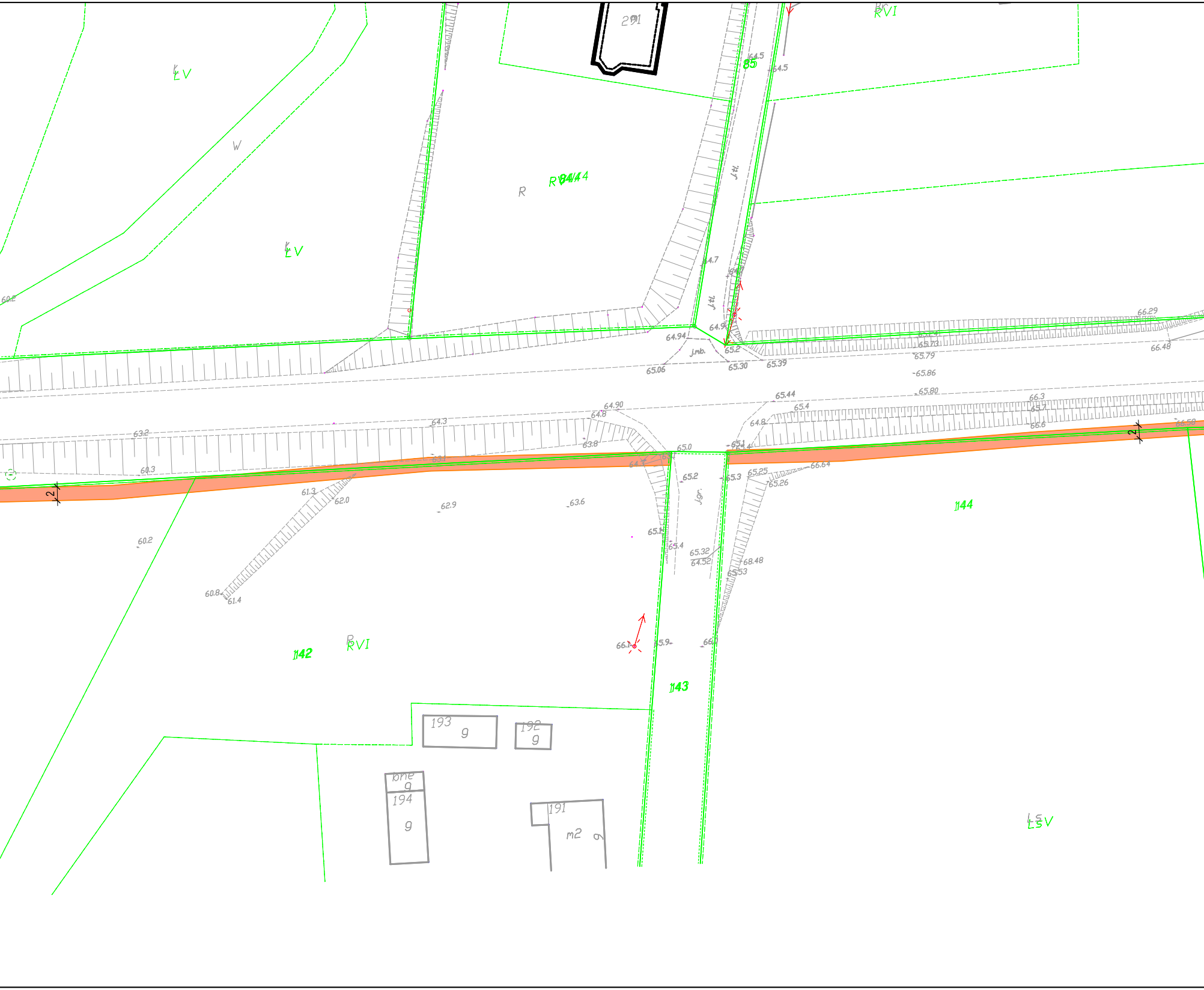
LV
W
R
R 84/4
LV
291
RVI
85
64.5
j.tl.
64.7
64.9
64.94
j.mb.
65.06
65.2
65.30
65.39
65.79
65.86
65.80
66.29
66.48
64.90
64.8
64.3
63.2
63.8
63.1
60.3
60.2
65.0
65.44
65.4
64.8
65.1
66.3
66.6
66.58
2
65.2
65.3
65.25
65.26
66.64
j.gr.
61.3
62.0
62.9
63.6
60.2
65.1
65.4
65.32
64.52
68.48
65.53
60.8
61.4
142
RVI
66.1
65.9
66.0
143
144
193
g
192
g
bne
g
194
g
191
m2
g
LsV

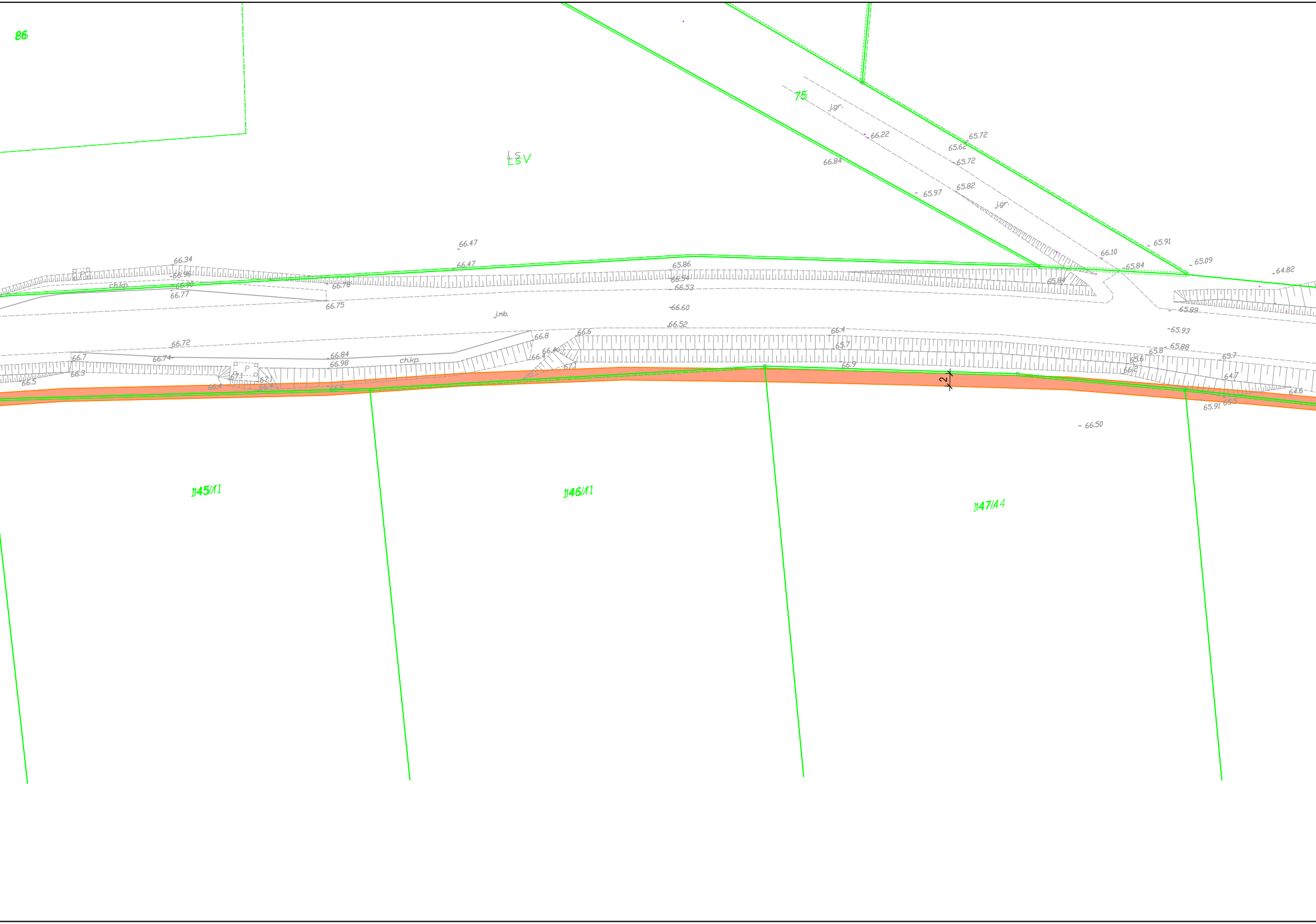
86
75
LSV
145/11
146/11
147/44
j.gr.
j.gr.
j.mb.
ch.kp.
ch.kp.
P
P
2
66.22
65.72
65.62
65.72
66.84
65.82
65.97
66.47
66.47
66.34
66.96
66.90
66.77
66.78
66.75
65.86
66.54
66.53
66.60
66.52
66.10
65.84
65.91
65.09
64.82
65.84
65.89
65.93
65.88
66.72
66.7
66.74
66.84
66.98
66.3
66.5
66.4
66.4
67.1
67.1
66.6
66.8
66.6
66.4
66.4
67.1
66.4
65.7
66.9
65.8
65.6
66.2
65.7
64.7
64.6
65.91
65.5
66.50

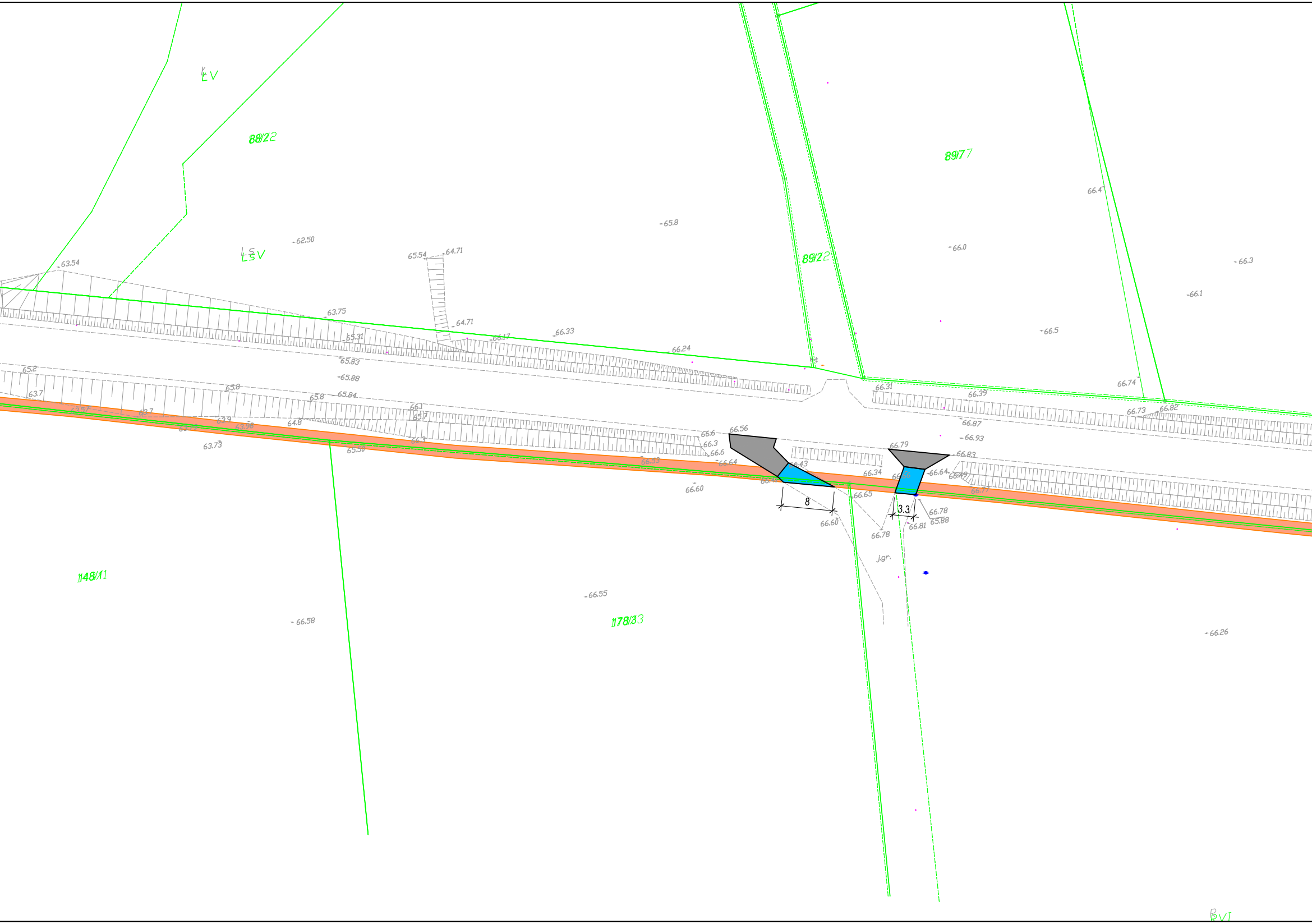

LV
88/22
LSV
89/22
89/77
148/11
178/33
RVI
j.gr.
8
3.3
63.54
62.50
65.54
64.71
65.8
66.0
66.4
66.3
66.1
66.5
63.75
64.71
65.31
66.17
66.33
66.24
65.83
65.88
65.2
65.8
63.7
65.84
63.57
62.7
63.9
63.98
63.79
63.73
64.8
66.1
65.7
66.3
65.56
66.6
66.56
66.3
66.6
66.64
66.53
66.60
66.43
66.34
66.31
66.39
66.87
66.93
66.79
66.83
66.64
66.49
66.65
66.77
66.78
65.88
66.81
66.78
66.60
66.74
66.73
66.82
66.55
66.58
66.26

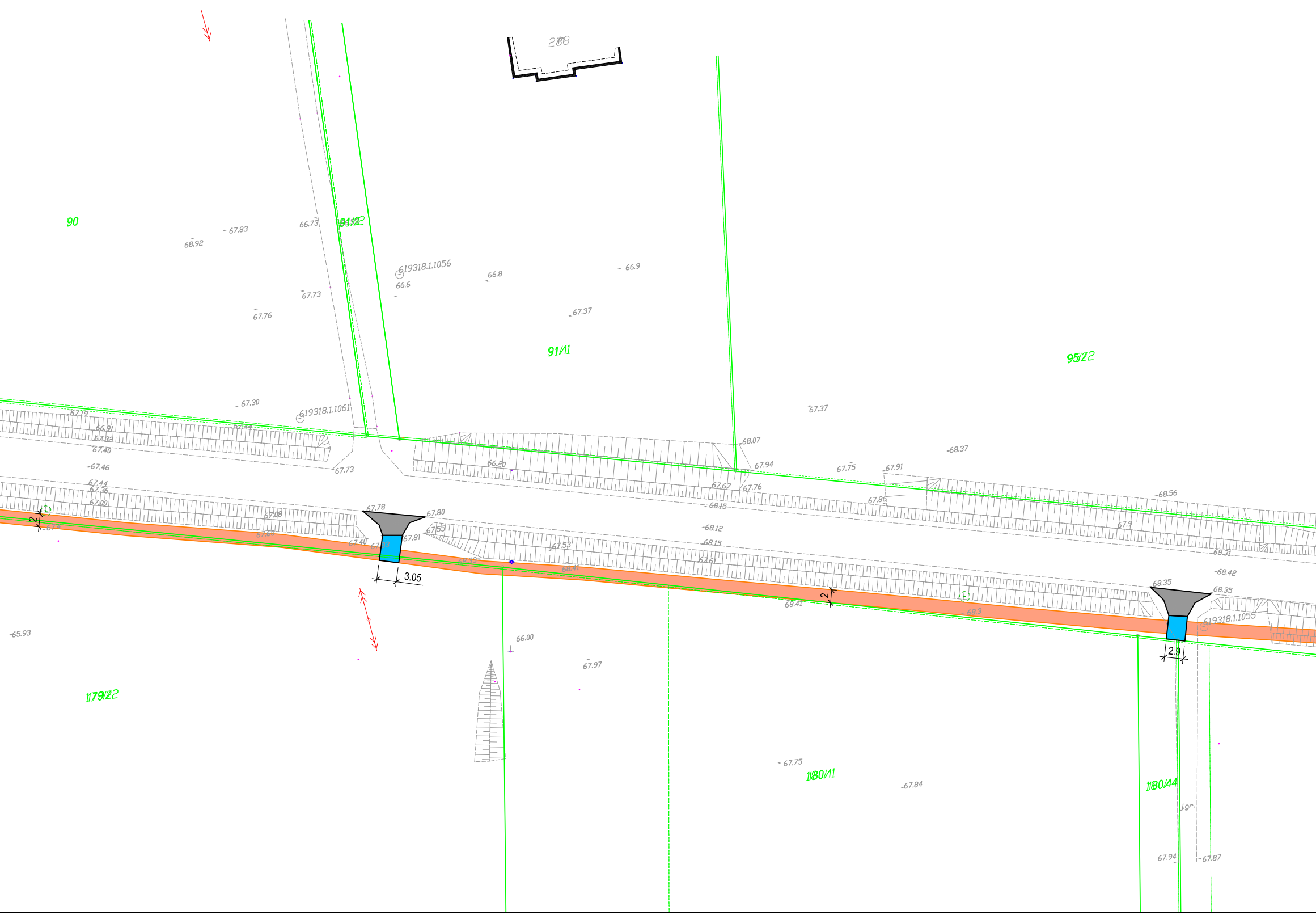
288
90
91/2
91/1
95/22
179/22
180/11
180/44
619318.1.1056
619318.1.1061
619318.1.1055
3.05
2.9
2
2
j.gr.
67.83
68.92
66.73
67.73
67.76
66.6
66.8
66.9
67.37
67.30
67.19
66.91
67.32
67.40
67.46
67.44
67.36
67.00
67.44
67.73
66.20
68.07
67.94
67.67
67.76
67.37
67.75
67.91
68.37
67.86
68.56
68.15
68.12
68.15
67.61
67.9
68.31
68.42
68.35
68.35
67.78
67.80
67.55
67.81
67.08
67.40
67.53
68.41
68.41
68.3
66.00
67.97
65.93
67.75
67.84
67.94
67.87

ARKUSZ 11

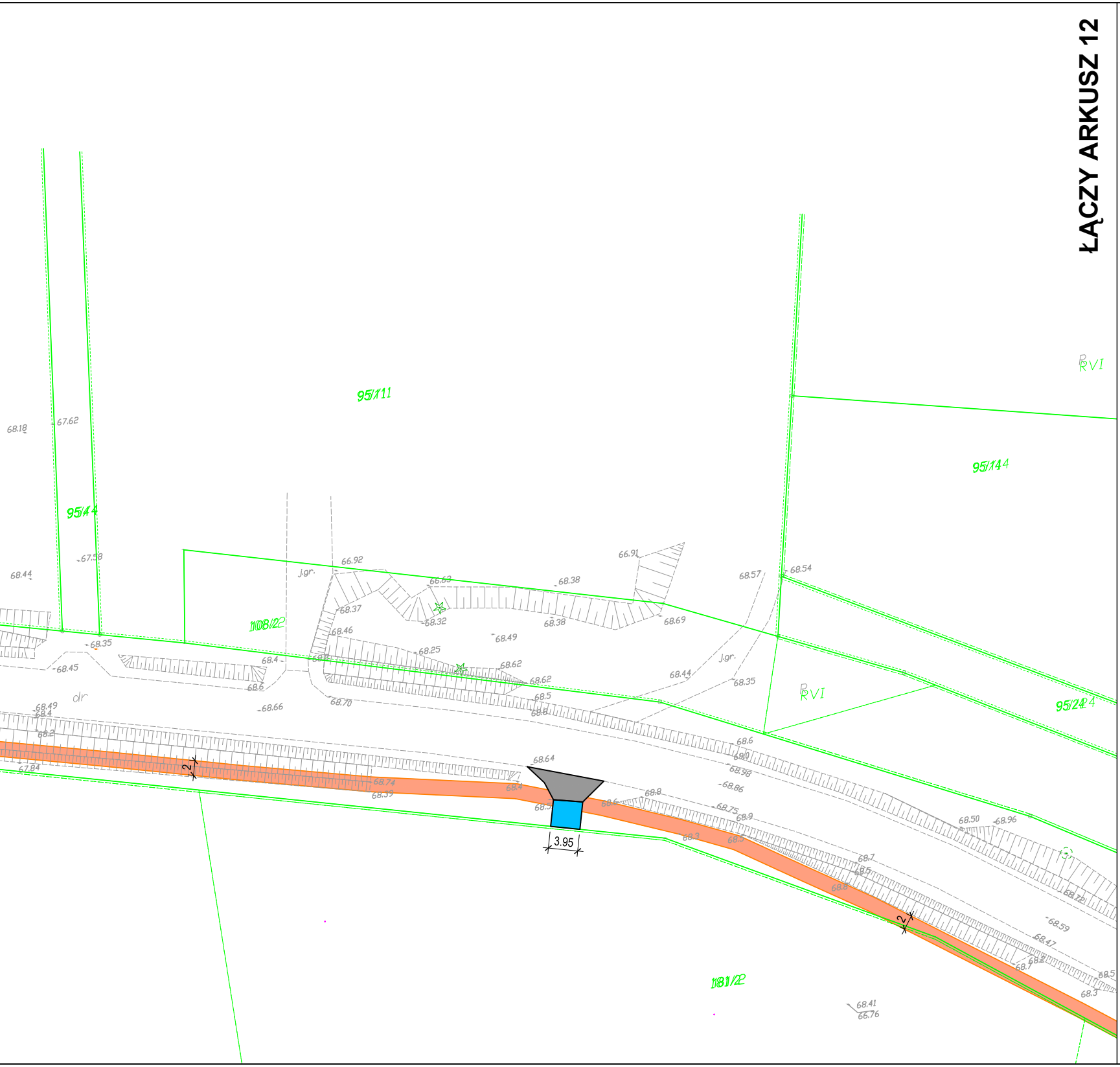
ŁĄCZY ARKUSZ 12
95/111
95/44
95/144
95/224
108/22
181/2
RVI
RVI
j.gr.
j.gr.
dr
68.18
67.62
67.58
68.44
68.35
68.45
68.49
68.4
68.2
67.84
68.66
68.6
68.4
66.92
68.63
68.37
68.32
68.46
68.25
68.38
68.38
66.91
68.69
68.49
68.62
68.62
68.5
68.70
68.44
68.35
68.57
68.54
68.64
68.74
68.39
68.4
68.6
68.8
68.75
68.9
68.86
68.98
68.3
68.5
68.50
68.96
68.7
68.5
68.8
68.72
68.59
68.47
68.3
68.41
66.76
3.95
2
2

LEGENDA:

- 🟧 Projektowana ścieżka rowerowa
- ⬛ Istniejące zjazdy bitumiczne
- 🟦 Projektowane zjazdy bitumiczne
- ▨ Istniejące zjazdy z kostki betonowej
- 🟥 Projektowane zjazdy z kostki betonowej
- 🟪 Projektowane skrzyżowania
- 🟩 Zieleń
- — Granice działek

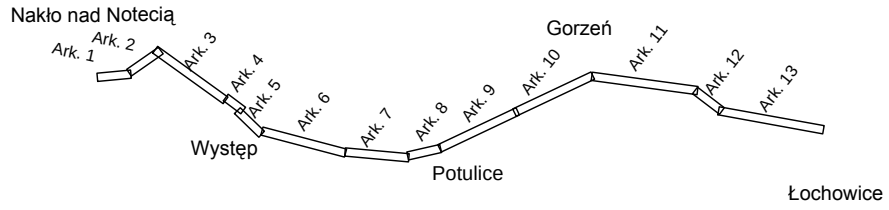
Nakło nad Notecią
Ark. 1
Ark. 2
Ark. 3
Ark. 4
Ark. 5
Ark. 6
Ark. 7
Ark. 8
Ark. 9
Ark. 10
Ark. 11
Ark. 12
Ark. 13
Występ
Potulice
Gorzeń
Łochowice

AutoCAD 2010 SLM/PL: licencja nr 352-91842571
AutoCAD 2009 PL DVD: licencja nr 349-90657175
AutoCAD 2008 PL CD F/S: licencja nr 347-39750146

Inwestor:

Zarząd Dróg Powiatowych
ul. Młyńska 5
89-100 Nakło nad Notecią

Biuro projektowe:

WALCZAK - PROJEKT
Pracownia Projektowo-Konsultingowa
ul. Świerkowa 5, 88 - 400 Żnin
tel. 795 478 141, tel. 600 411 970

Projekt	Budowa ścieżki pieszo-rowerowej w ciągu drogi powiatowej nr 1926C Nakło - Bydgoszcz na odcinku Nakło nad Notecią - Potulice - granica powiatu			
Treść rysunku	Projekt Zagospodarowania Terenu			Skala : 1:500
Stanowisko	Imię i Nazwisko	nr uprawnień	Podpis	Data : 02.2017
projektant	inż. Mariusz Walczak	KUP/0048/POOD/06		
asystent projektanta	mgr inż. Norbert Grycza	-----------		Nr rysunku: 2.11
asystent projektanta	-----------	-----------	-----------	
sprawdził	inż. Stanisław Olech	75/69		Rev: 0.0